



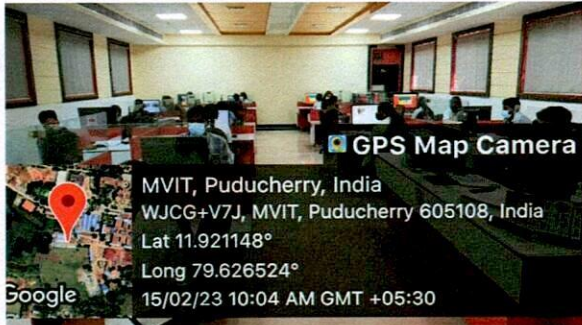
Library Ambience



Decimal DMS
 Latitude 11.921916 11°55'18" N
 Longitude 79.628279 79°37'41" E



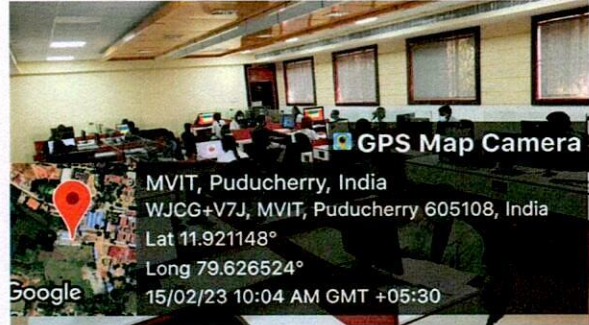
Decimal DMS
 Latitude 11.920131 11°55'12" N
 Longitude 79.627577 79°37'39" E



GPS Map Camera

MVIT, Puducherry, India
 WJCG+V7J, MVIT, Puducherry 605108, India
 Lat 11.921148°
 Long 79.626524°
 15/02/23 10:04 AM GMT +05:30

Google



GPS Map Camera

MVIT, Puducherry, India
 WJCG+V7J, MVIT, Puducherry 605108, India
 Lat 11.921148°
 Long 79.626524°
 15/02/23 10:04 AM GMT +05:30

Google



GPS Map Camera

Kalitheerthalkuppam, Puducherry, India
 WJFG+6G7, Kalitheerthalkuppam, Puducherry 605107, India
 Lat 11.92274°
 Long 79.626829°
 21/02/23 11:23 AM GMT +05:30

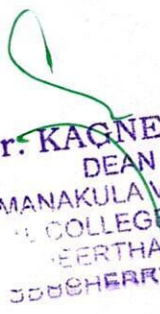
Google





GPS Map Camera

Kalitheerthalkuppam, Puducherry, India
 WJFG+6G7, Kalitheerthalkuppam, Puducherry 605107, India
 Lat 11.922677°
 Long 79.626842°
 21/02/23 11:34 AM GMT +05:30

Google


Dr. KAGNE. R.N
 DEAN
 SRI MANAKULA VINAYAGAR
 MEDICAL COLLEGE & HOSPITAL
 KALITHEERTHALKUPPAM,
 PUDUCHERRY-605107.



Dr. KAGNE. R.N
 DEAN
 SRI MANAKULA VINAYAGAR
 MEDICAL COLLEGE & HOSPITAL
 KALITHEERTHALKUPPAM,
 PUDUCHERRY-605107.



Dr. KAGNE. R.N
DEAN
SRI MANAKULA VINAYAGAR
MEDICAL COLLEGE & HOSPITAL
KALITHEERTHALKUPPAM,
PUDUCHERRY-605107.